













- A - Millfield Lane / Beckfield Lane
- B - Acomb Improvements
- C - Water End
- D - Kingsway North / Crichton Avenue
- E - Wiggington Road / Hospital
- F - Gillygate
- G - Rail Station Access
- H - Blossom Street
- I - Cycle Hub Station
- J - James Street / Hull Road
- K - Fulford Road
- L - Moor Lane Bridge

-  Completed Cycle City Scheme
-  Orbital Cycle Route
-  Retail Site
-  Local Shopping Centre
-  School (primary and secondary)
-  Further Education Site
-  University of York Campus
-  Cycle Route
-  City Centre Area (employment and retail)
-  Employment Site
-  Potential Bike and Ride Site
-  Existing Bike and Ride Site

Cycle City Completed Schemes 2008-2011



NTS 



Produced by Tom Horner

This map is based upon the Ordnance Survey mapping with the permission of the Controller of Her Majesty's Stationery Office, © Crown Copyright. Unauthorised reproduction infringes Crown copyright and may lead to prosecution or civil proceedings. City of York Council, Licence No. 1000 20818, February 2011.